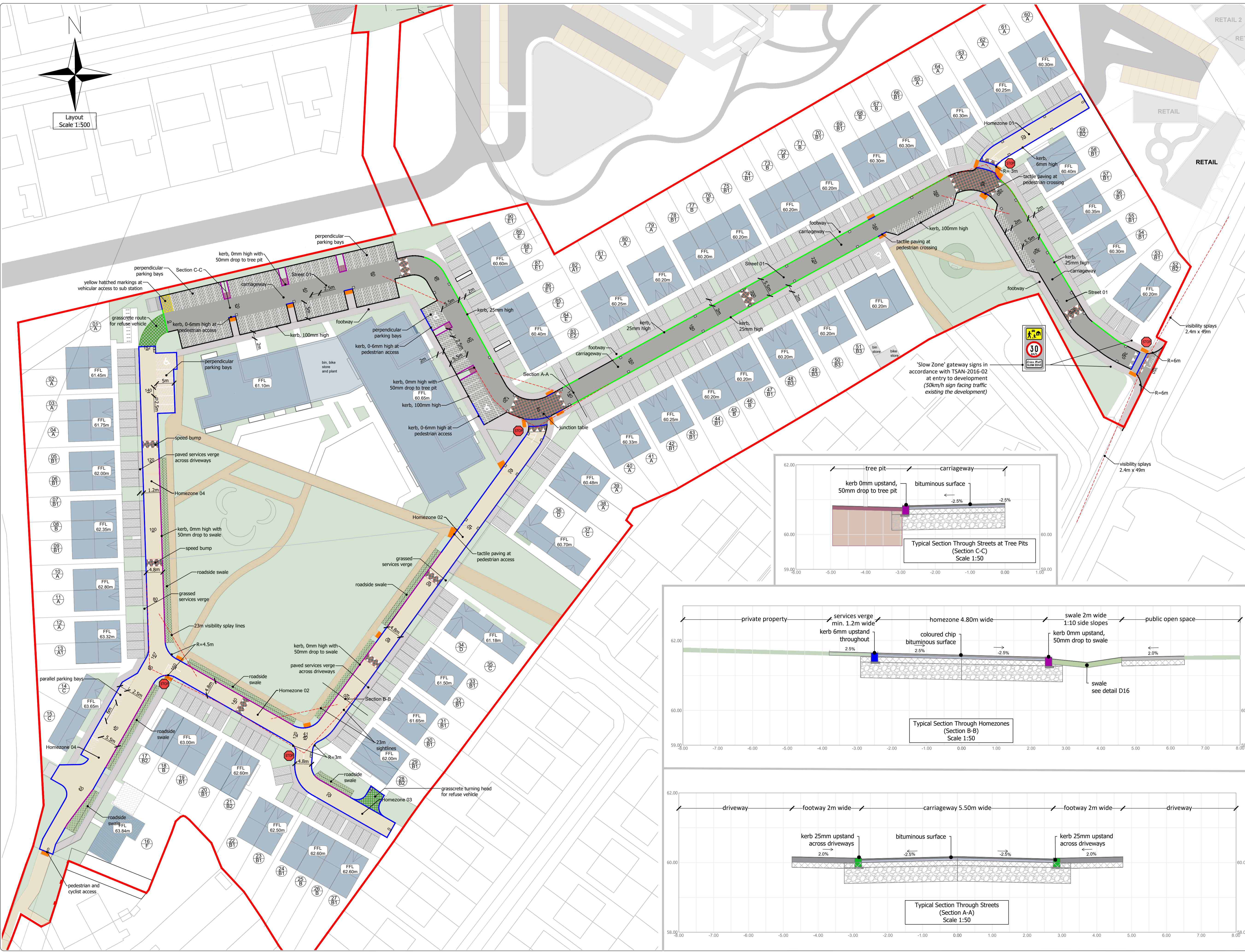


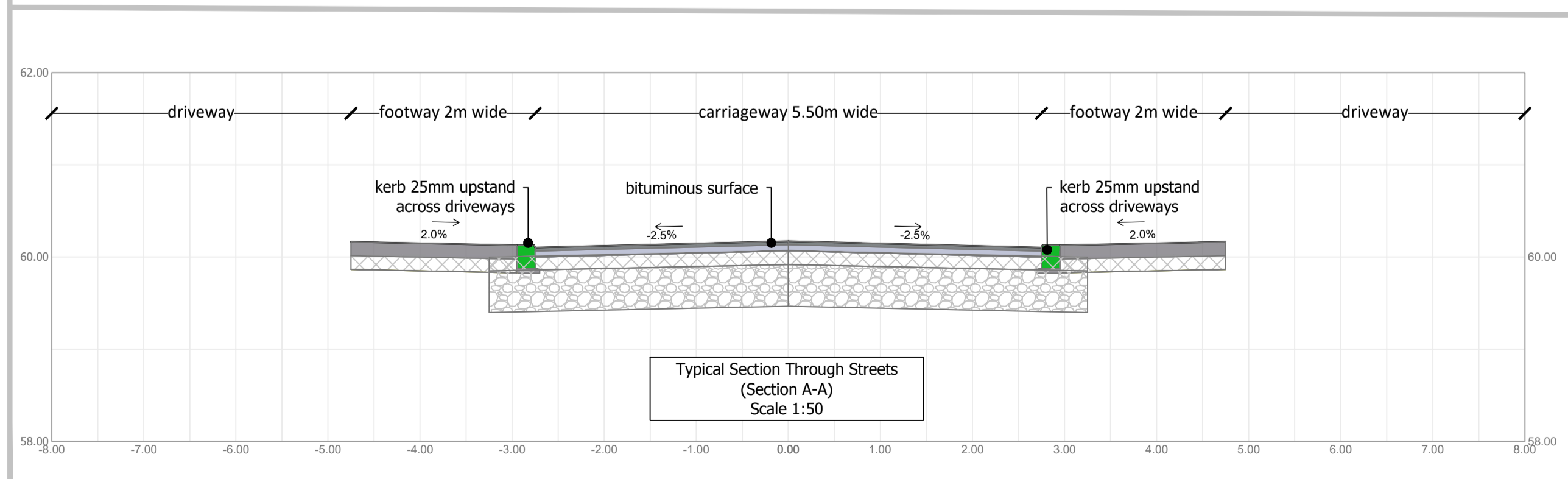
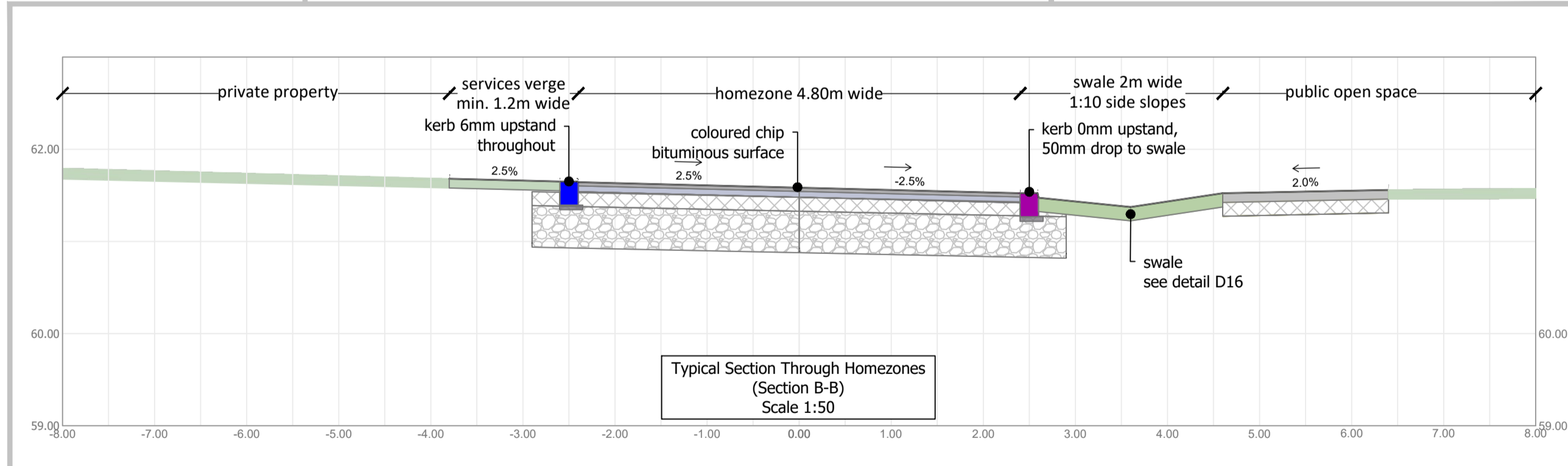
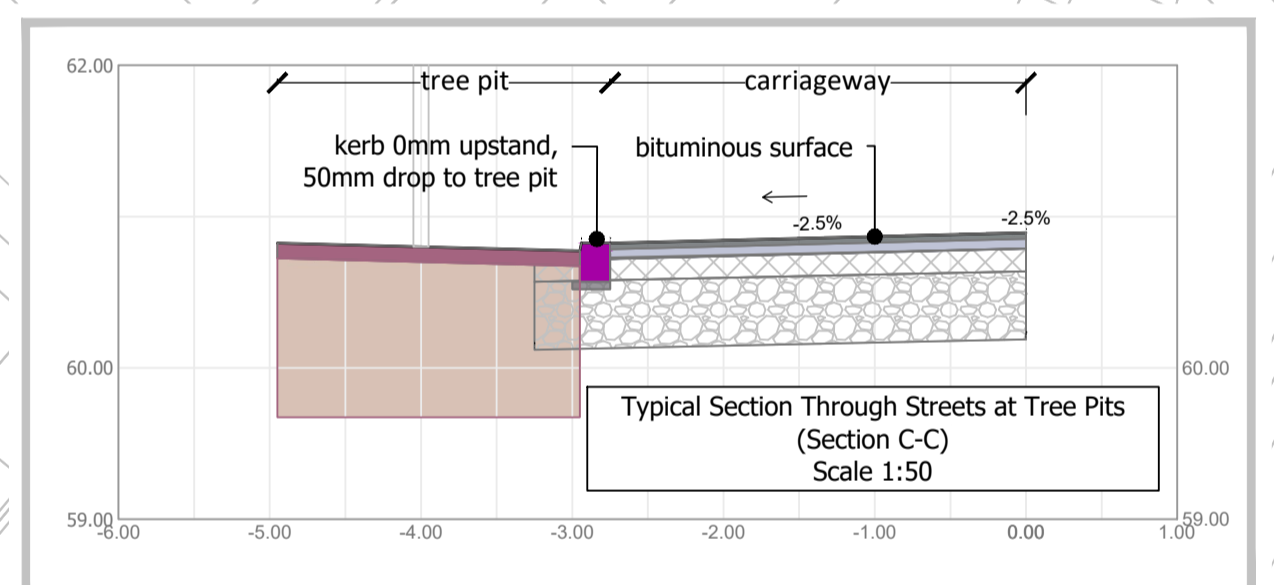

Layout  
Scale 1:500



- GENERAL**
- Datum for levels is OS Malin Head.
  - Verify existing levels prior to commencement of works. Report any discrepancies immediately to the Employer's Representative.
  - The locations shown for existing services are indicative only and may not be accurate. Furthermore, uncharted services may also be present. The Contractor should assume the existence of services unless proven otherwise.
  - It is the Contractor's responsibility to determine the existence and precise location of any service located within the site. All works shall be carried out in strict accordance with the document 'Code of Practice for Avoiding Danger from Underground Services' as published by the Health and Safety Authority.

- Specification**
- The Specification for the general civils infrastructure shall be the TII Specification for Roadworks.
  - Traffic Signs shall comply with the Traffic Signs Manual.

- Construction Details**
- |                           |                  |
|---------------------------|------------------|
| 7. Streets                | Detail R1        |
| 8. Homezones              | Detail R7        |
| 9. Permeable Pavement     | Detail P1        |
| 10. Raised Tables         | Detail R4        |
| 11. Speed Bumps           | Detail R6        |
| 12. Gullies               | TII CC-SCD-00510 |
| 13. Permanent Fence       | TII CC-SCD-00322 |
| 14. Palisade Fence        | TII CC-SCD-00317 |
| 15. Signs                 | Detail R3        |
| 16. Precast Kerbs         | Detail K1        |
| 17. Uncontrolled Crossing | Detail R2        |



OS mapping reproduced under licence.  
This drawing is not to be reproduced without the written permission of Kilgallen & Partners. Copyright.

PL2	05/04/23	SC	Issued for LRD application
AU2	01/02/23	SC	Issued for Stage 1/2 Road Safety Audit
AU1	09/01/23	SC	Issued for Stage 1/2 Road Safety Audit
PL1	10/10/22	SC	Issued for pre-planning consultation
PR1	03/05/22	SC	Issued for discussion
REV	DATE	BY	DETAILS

STATUS  
FOR PLANNING APPLICATION PURPOSES ONLY. NOT TO BE USED FOR ANY OTHER PURPOSE.

CLIENT  
JOHN FLANAGAN DEVELOPMENTS

PROJECT  
PUTTAGHAN LANDS, TULLAMORE

TITLE  
ROADS AND STREETS - GENERAL LAYOUT

**KILGALLEN & PARTNERS**  
CONSULTING ENGINEERS  
E-mail: info@kilgallen.ie, Web: www.kilgallen.ie

KYLEEPROBE  
WELL ROAD  
PORTLADISE  
T +353 56 866 2860

UNIT 3  
DANVILLE BUSINESS PARK  
KILKENNY  
+353 56 777 01090

DRN: SC	DRAWING NO.: 22009-C-DR-101	REV: PL2
CHWD: PB	SCALE: As shown @ A1	DATE: 03/05/2022